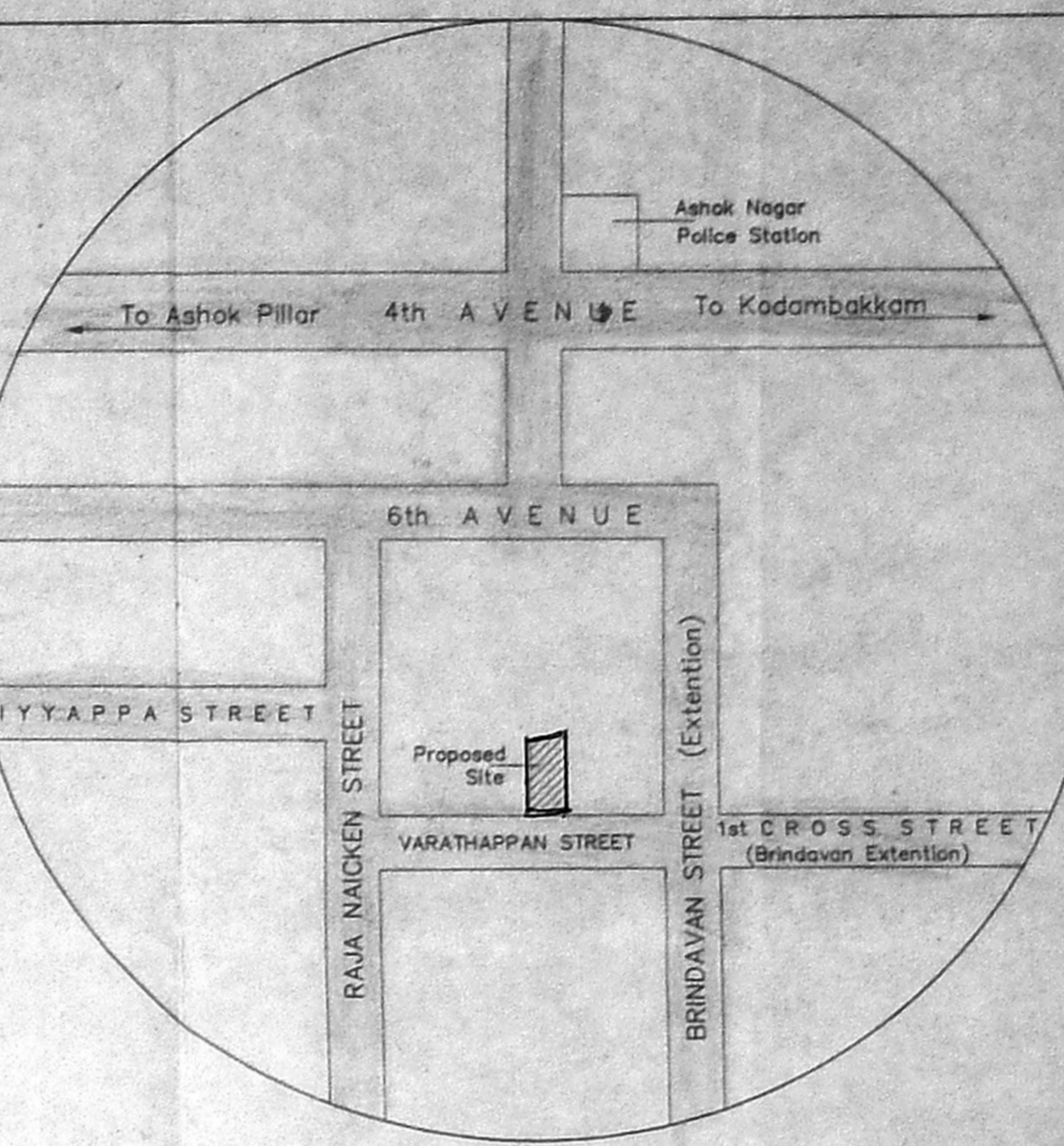
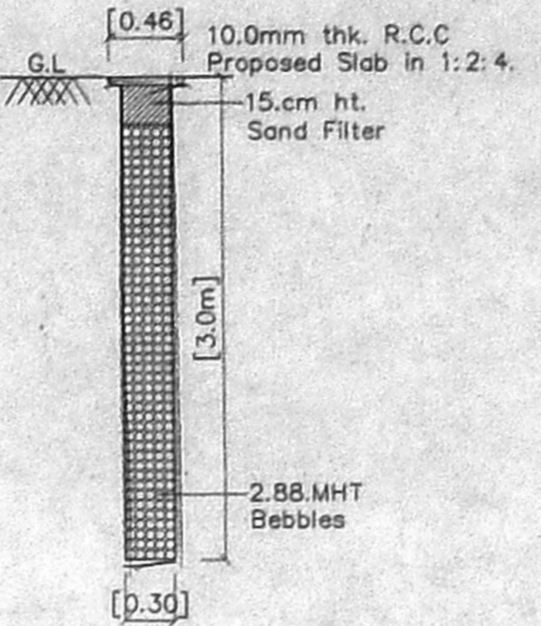
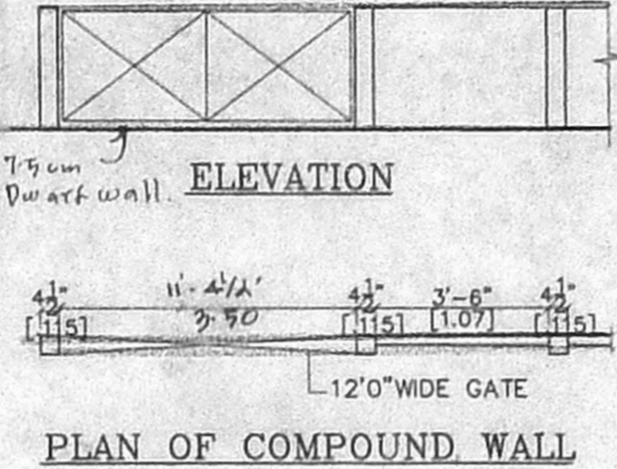
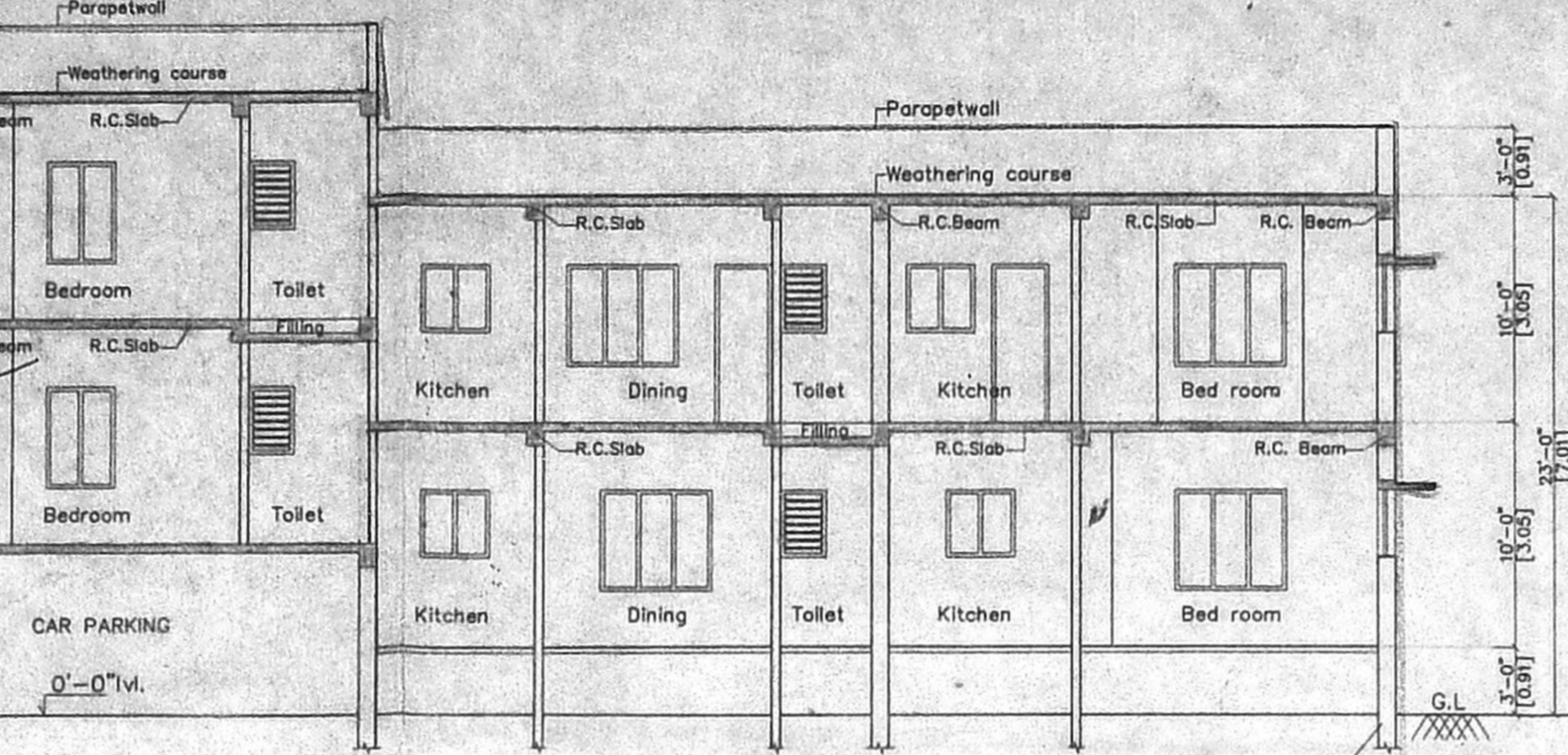


OFFICE COPY  
 Planning Permit No. A/002147/2003 (2003)  
**APPROVED**  
 SUBJECT TO THE CONDITIONS IN THIS OFFICE LETTER.  
 No. 42277/03 Dated: 07-12-2003  
 FOR MEMBER SECRETARY  
 CHENNAI METROPOLITAN  
 DEVELOPMENT AUTHORITY  
 CHENNAI - 600 004



Schedule of joinery by S. Sairam

No	Width	Height	Description
D	3'-3"	7'-0"	T.W. room door
D1	3'-3"	7'-0"	T.W. room door
D2	3'-3"	7'-0"	T.W. room door
W	4'-10 1/2"	4'-0"	T.W. glazed window
W1	3'-0"	7'-0"	T.W. glazed window
W2	3'-0"	7'-0"	T.W. glazed window
V	3'-0"	7'-0"	T.W. glazed window

- SPECIFICATION
- P.C.C in C.C 1:4:8
  - R.C.C in 1:2:4
  - 230 mm Brick work in cm 1:5
  - 115 mm Brick work in cm 1:5
  - Plastering the ceiling in cm 1:3
  - Plastering the walls in cm 1:4
  - Weathering course in brick jelly lime concrete with a course of flat tiles.
  - The O.H.T is scientifically closed.
  - The U.G sump is scientifically closed.
  - All w.c's in ground floor raised by 0.91m from ground level.

Area statement

Area statement	Sq.m
Plot area	309.36
Proposed construction	
Ground Floor Area	127.85
First Floor Area	200.79
Second Floor Area	63.54
Total Builtup Area	392.18
F.S.I Applied for	1.267
Plot coverage	64.904%

- Legend
- Proposed construction
  - Boundary line
  - Roads
  - Sewer line
  - Water line

OWNER:  
*(Signature)*

JOB TITLE  
 Plan Showing the Proposed Residential Flats at Old D.No. 13 New D.No. 6 Varathappan St. West Mambalam Chennai-33 Bearing T-4 Ho 7/1, Block No. 46, of Paliyur Village, Egmore-Hungambakkam Taluk, Chennai Dist. Division: 123 Zone: 8

Scale: 1"=8'0" Date: 30-11-2002  
 Licensed Surveyor:

V. SRINIVASAN, AIA.,  
 Registered Architect - CA 5019755  
 Licensed Surveyor - Corporation of Chennai  
 R.A. No. 342  
 4, South Road, West C.I.T. Nagar  
 Chennai - 600 035. Phone: 433 62 62

Inspected on 2/1/03  
 1) vacant  
 2) slab top 29 1/2" Public Road  
 3) measurements over parallel  
 in plan.

